



- Highway
- Highway-Dual carriageway
- National road
- "A" Road
- "B" Road
- Local Road
- French Pilgrims' Way
- Other Pilgrims' Ways
- Railway
- Parador
- Shrine-Monastery
- Castle
- Monument
- Historic ruins
- Camp site
- Panoramic view
- Golf course
- Spa
- Marina
- Lighthouse
- Airport
- World Heritage Site

ARBADEO 63 km

A PONFERRADA 127 km

ASARRIA 14 km

A PONTEVEDRA 10 Km

A OURENSE 30 km    A OURENSE 24 km

CARTOGRAFIA: GCAR, S.L. Cardenal Silíceo, 35  
Tel. 91 416 73 41 - 28002 MADRID - AÑO 2001

## / tinerary 1

1. The College of San Jerónimo
2. Pazo Raxoi
3. Antiguo Hospital Real (Old Royal Hospital)
4. The Gelmírez Palace
5. Cloister building

## / tinerary 2

6. The Cathedral.

## / tinerary 3

7. Town Hall
8. Casa de la Parra
9. Casa de Conga
10. Church of San Paio

## / tinerary 4

11. Monastery of San Paio de Anteallares
12. House of Canon Juan Somoza
13. Church of San Bento
14. Palace of Fondevila
15. Old Palace of the Count of Aranda
16. Church of Las Ánimas
17. Pilgrimage Museum
18. Church of San Miguel dos Agros
19. Church of San Martín
20. Monastery of San Martín Pinarío
21. Monastery of San Francisco
22. Faculty of Medicine

## / tinerary 5

23. Colegio Mayor de Fonseca
24. The Dean's Residence
25. Palace of Bendaña
26. Colegio de los Irlandeses
27. Church of Santa María de Salomé
28. Palace of Fonseca
29. Main Theatre
30. Palace of Mondragón
31. Casa de las Pomas
32. Casa de la Balconada








## / tinerary 6

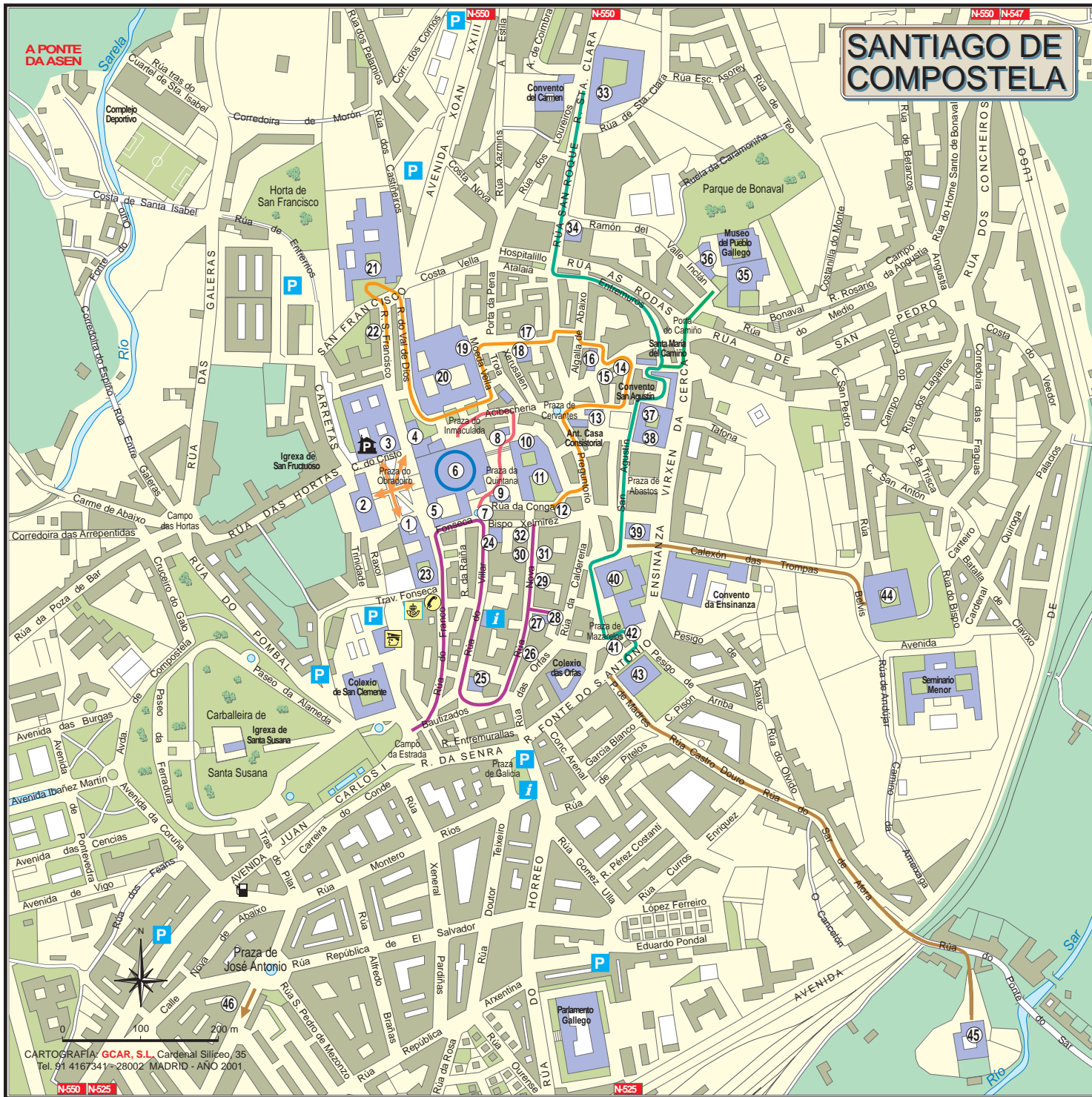
33. Convent of Santa Clara
34. Hospital of San Roque
35. Convent of Santo Domingo Bonaval
36. Galician Contemporary Art Centre
37. Convent of the Jesuits
38. Church of San Agustín
39. San Fiz de Solovio
40. Geography and History Faculty
41. Mazarelos Arch
42. Casa de Valderrama
43. Convent of Las Mercedarias Descalzas

## / tinerary 7

44. Belvís Convent
45. The Collegiate Church of Santa María del Sar
46. The Convent of Santa María de Conxo

## Conventional signs

-  Tourist Information Office.
-  Post.
-  Telephones.
-  Petrol station.
-  Parador (State Hotel).
-  Parking
-  Police.



City  
map



CARTOGRAFÍA: **GCAR, S.L.** Cardenal Silíceo, 35  
Tel. 91 4167341 - 28002 MADRID - AÑO 2001

Text:  
**Eduardo García**  
Translation:  
**SIRK/MARK OAKLEY**  
Layout:  
**Luis Gómez**  
Maps:  
**GCAR, S.L.**  
Photographs:  
**Archives Turespaña**

Published by:  
© **Turespaña**  
**Secretaría de Estado  
de Comercio y Turismo  
Ministerio de Economía**  
Impreso por:  
**GAEZ, S.A.**  
D.L. M-51634-2001  
NIP0: 380-01-034-1  
**Impreso en España**

3.<sup>rd</sup> edition